

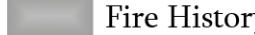


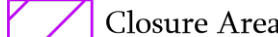

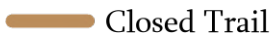

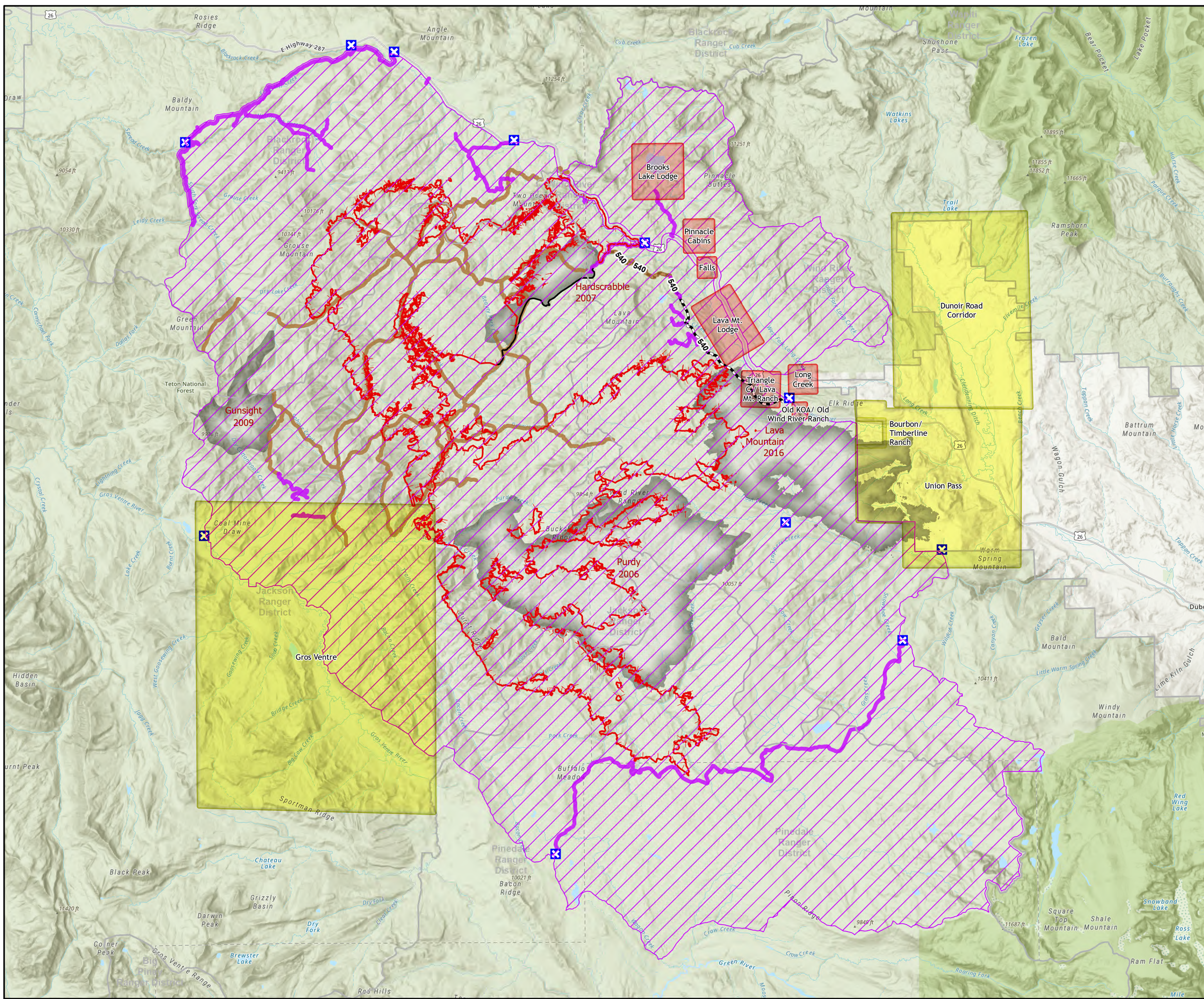


Public Info Map
Pack Trail Fire
 WY-BTF-002439
 October 10, 2024
 67,376 Acres as of
 10/10 | 05:15

-  Contained
-  Uncontained
-  Fire History
- Evacuation Warnings**
-  Set
-  Go
- Fire Closure Order #04-03-24-316**
-  Closure Area
-  Closed Road
-  Closed Trail
-  Closure Point



1:120,000